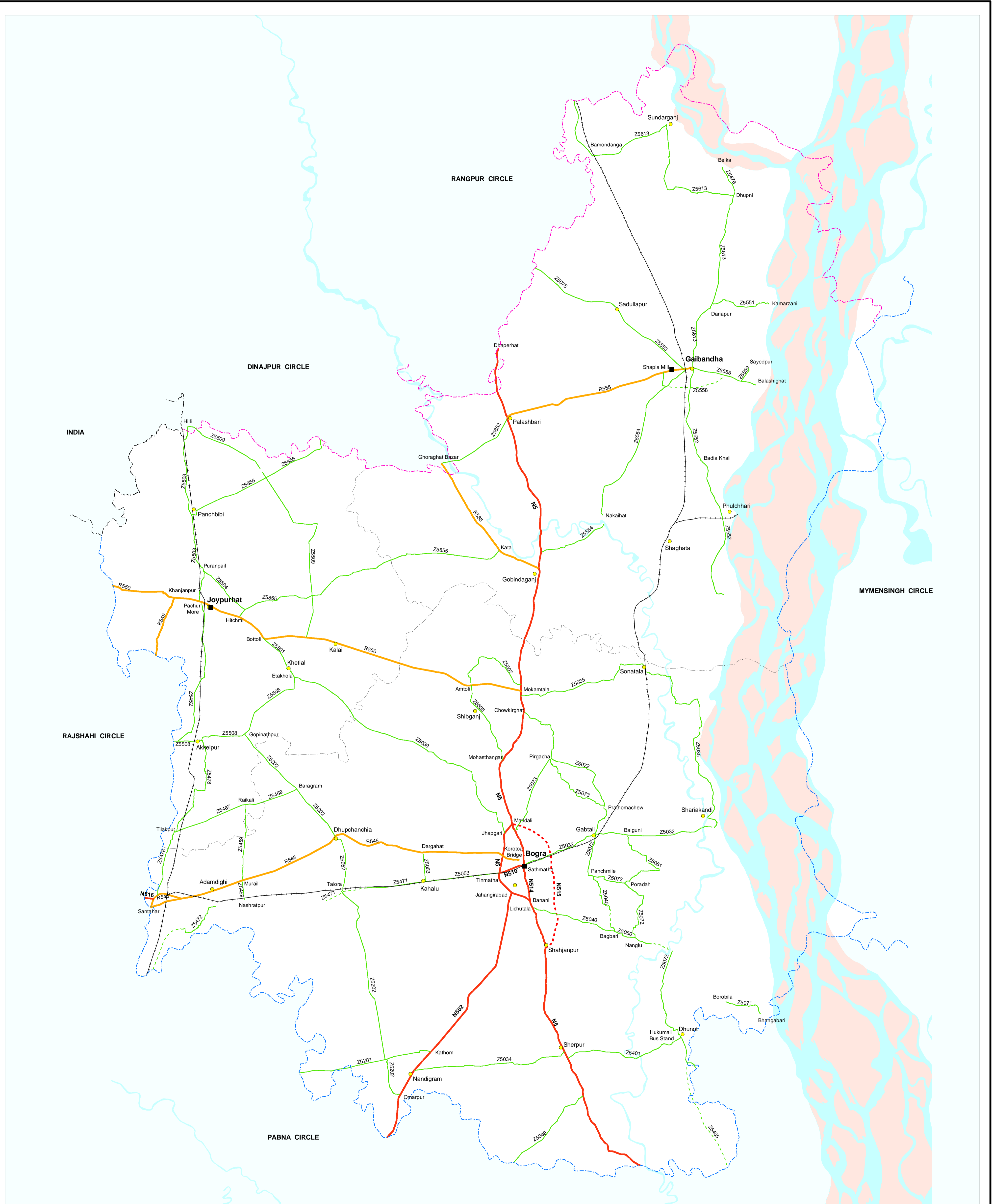
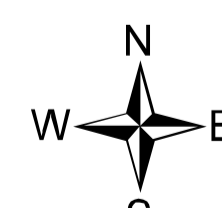


RHD ROAD NETWORK, BOGRA CIRCLE




Government of the People's Republic of Bangladesh
Ministry of Communications
 Roads and Highways Department
 HDM Circle, RHD
 Sarak Bhaban, Ramna, Dhaka-1000
 Bangladesh
 URL: www.rhd.gov.bd

LEGEND

RHD Roads

- National Highway
- Regional Highway
- Zila Road

Roads Under Construction/ Not Accessible

- - - National Highway
- - - Regional Highway
- - - Zila Road

Sea/River/Char Land

- Sea/River/Waterbodies
- Char Land

Boundary

- - - International
- - - Zone
- - - Circle
- - - Division

Head Quarter

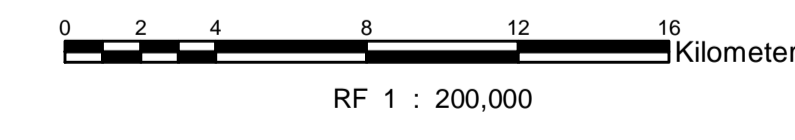
- District
- Upazila

RHD Ferry

- ▲ RHD Ferry

Railway

- Railway



Data Sources:

1. RHD Road-Centerline GPS Survey 2002-2004
2. RHD Road Information from RHD Field Divisions
3. According to the latest Road Reclassification by the Planning Commission
4. River Network Layer from FAP-19 of WARPO, 1996
5. International Boundary Layer from FAP-19 of WARPO, 1995
6. Head Quarters Layer from LGED Thana Base Map, 1992
7. RHD Ferry Location from RHD Location Reference Point (LRP) Data, 2004
8. Railway Layer from FAP-19 of WARPO, 1992

